

# Ottawa County GIS Prospective GIS Partner Agency Survey (2015)

## Summary of Survey Results\*

### Prospective GIS Partner Agencies\*\*

- Nearly 82% of respondents *Currently Use* or *Have Used* an Ottawa County GIS Product(s)
- 93% of respondents Currently Use the *Public Mapping Portal*
- Nearly 77% of respondents who have purchased Ottawa County GIS Data are *Very Satisfied* or *Satisfied* with the Cost
- 37% of respondents are interested in *learning more* about how to use GIS Data and/or the GIS Department's available Mapping Applications, including the following:
  - What products are available
  - How to use the products that are available
  - How the products could be beneficial for my organization
- 26% of respondents are interested in being contacted by a GIS staff member to learn how the *Specialized Mapping Applications* could potentially benefit their organization
- 71% of respondents who are interested in learning more about the Specialized Mapping Applications are *affiliated with a school/university*

\* Answers to the Public Mapping Portal questions provided by Prospective GIS Partner Agencies are included in the Public Mapping Portal Survey Results.

\*\*GIS Partner Agencies pay for access to GIS data and/or Specialized Mapping Applications that require a username and password.

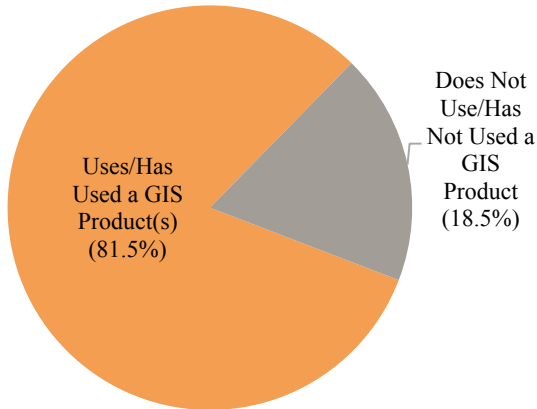
### 54 Survey Responses Obtained (31.7% response rate)

Responses to the Prospective GIS Partner Agency Survey were obtained through email requests sent to engineering firms, surveying companies, realtors, economic development agencies, schools, and local units of government.

## Prospective GIS Partner Agencies

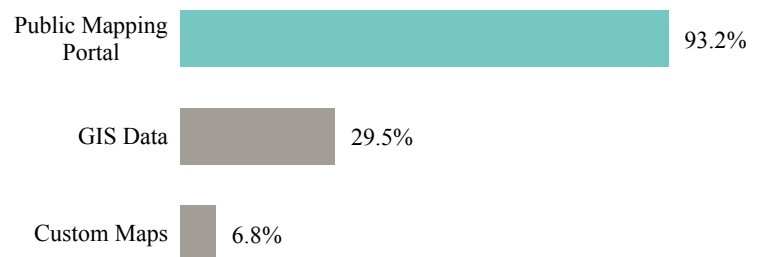
### Utilization of GIS Products

82% of respondents currently use or have used an Ottawa County GIS product(s).



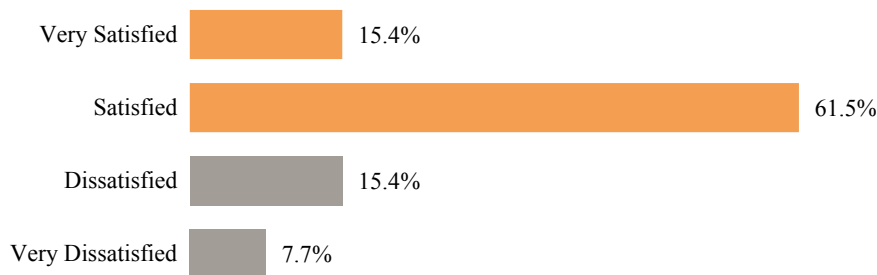
### Type of GIS Products Utilized\*

93% use the Public Mapping Portal.



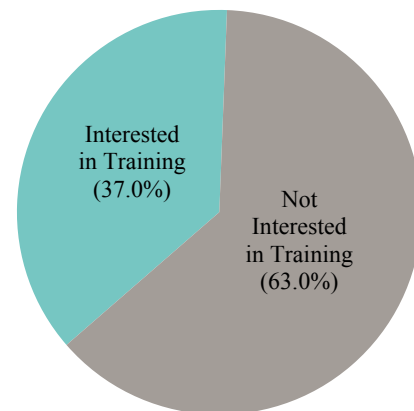
### Satisfaction with Cost of GIS Data\*\*

Nearly 77% of respondents are Very Satisfied or Satisfied.



### Future GIS Training

37% of respondents are interested in learning more about how to use GIS data and/or Mapping Applications.



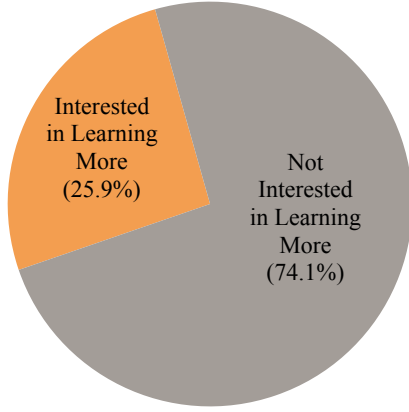
\* Only includes survey respondents who use or have used an Ottawa County GIS Product(s). Survey respondents could select more than one GIS Product.

\*\*Based on 13 survey respondents who have purchased GIS data from Ottawa County.

## Prospective GIS Partner Agencies

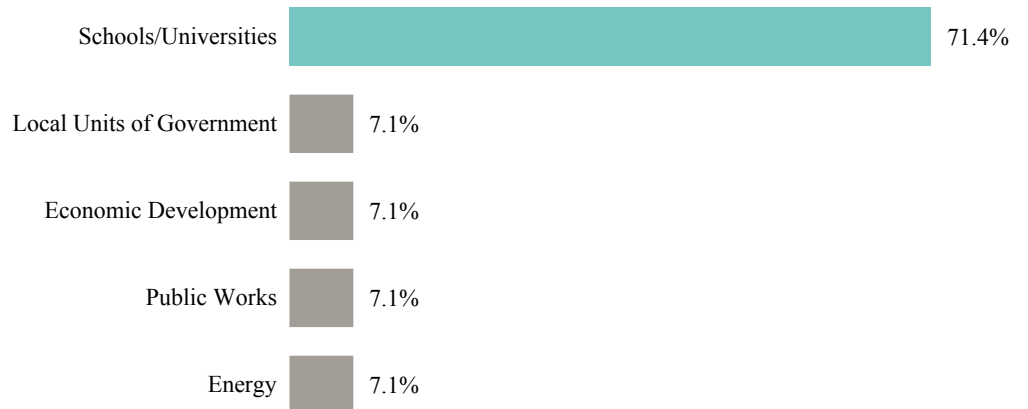
### Specialized Mapping Applications

26% of respondents are interested in being contacted by a GIS staff member to learn about the Specialized Mapping Applications.



### Specialized Mapping Applications

71% of respondents who are interested in learning more about the Specialized Mapping Applications are affiliated with a school/university.



### Survey Respondents

